













## Richmond Hill Conservation Area Appraisal.

### Key To Map.

-  Conservation Area Boundary
-  Important Approaches to Conservation Area
-  Important Views
-  Listed Building
-  Unlisted Buildings of Special Character or Importance
-  Important Frontages other than on Listed Buildings
-  Important Walls
-  Important Open Spaces
-  Important Trees (TPO's are indicated)
-  Important Hedges and Planting Belts
-  Suggested Extensions to Conservation Area
-  Character Areas
  1. The north of the complex around the former Officer's Quarters.
  2. The central former parade ground.
  3. South of the Barracks Block
  4. The modern estate to the north east