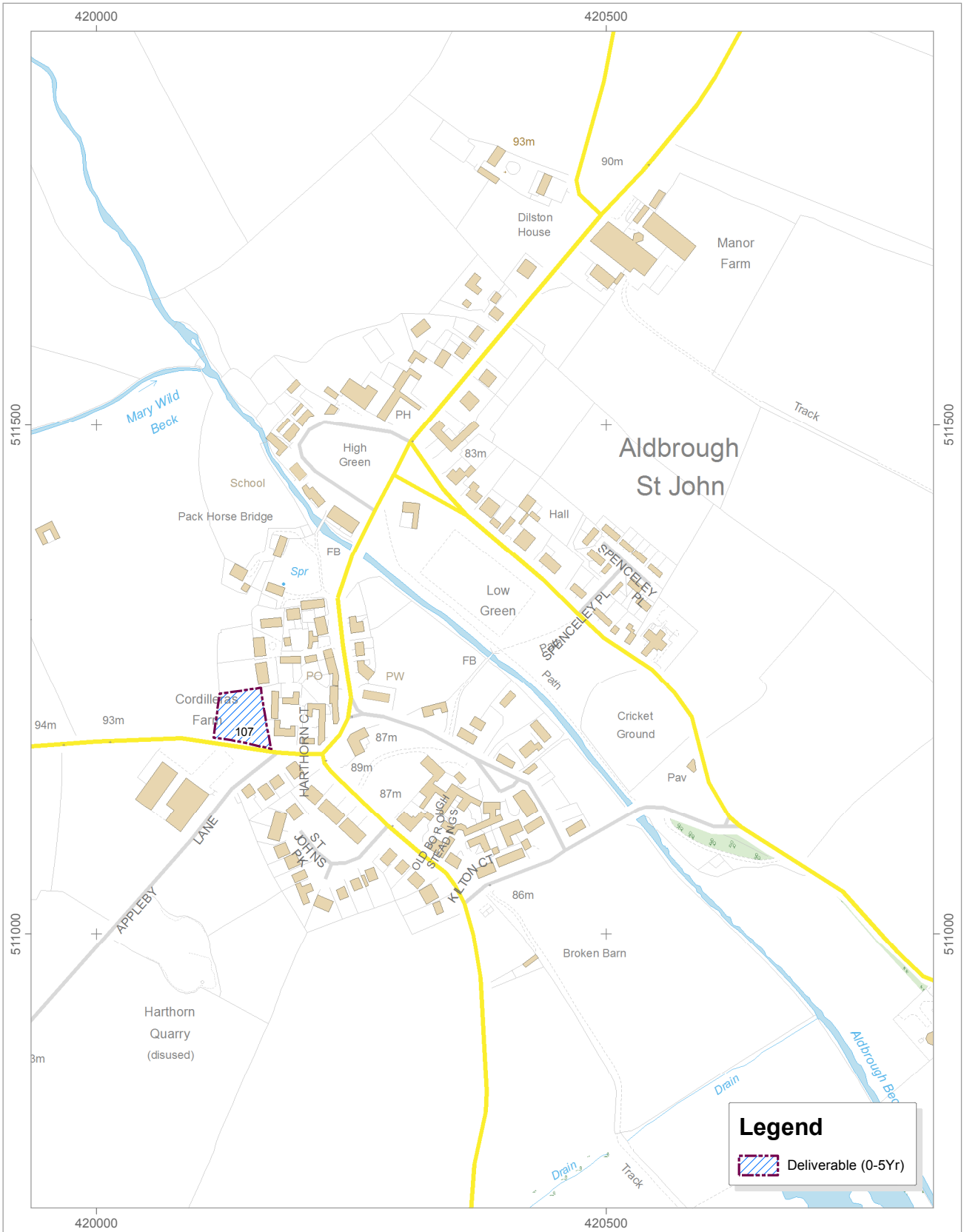


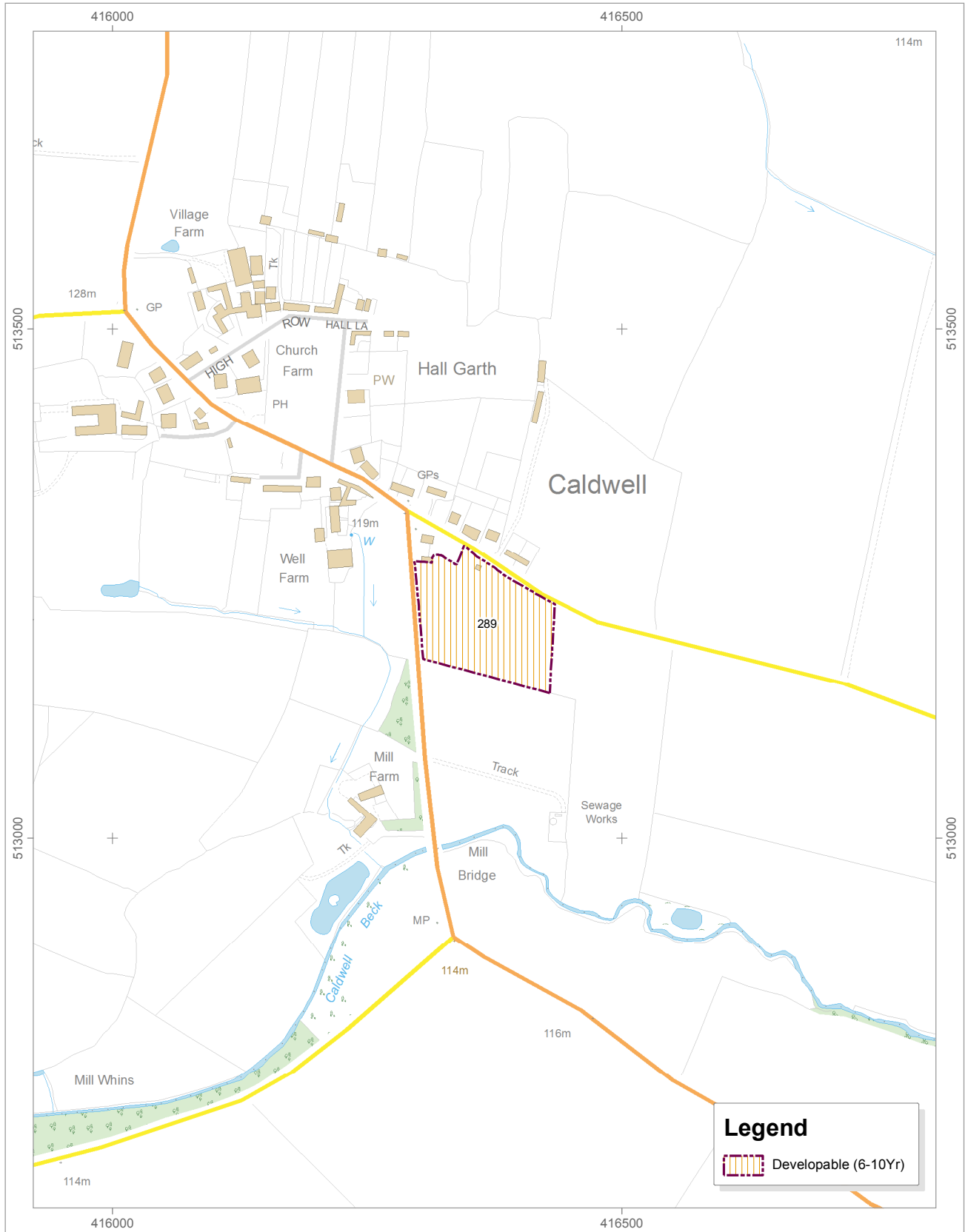
# SHLAA 2015 Site Assessments - Aldbrough St John

Date: 09/12/2015



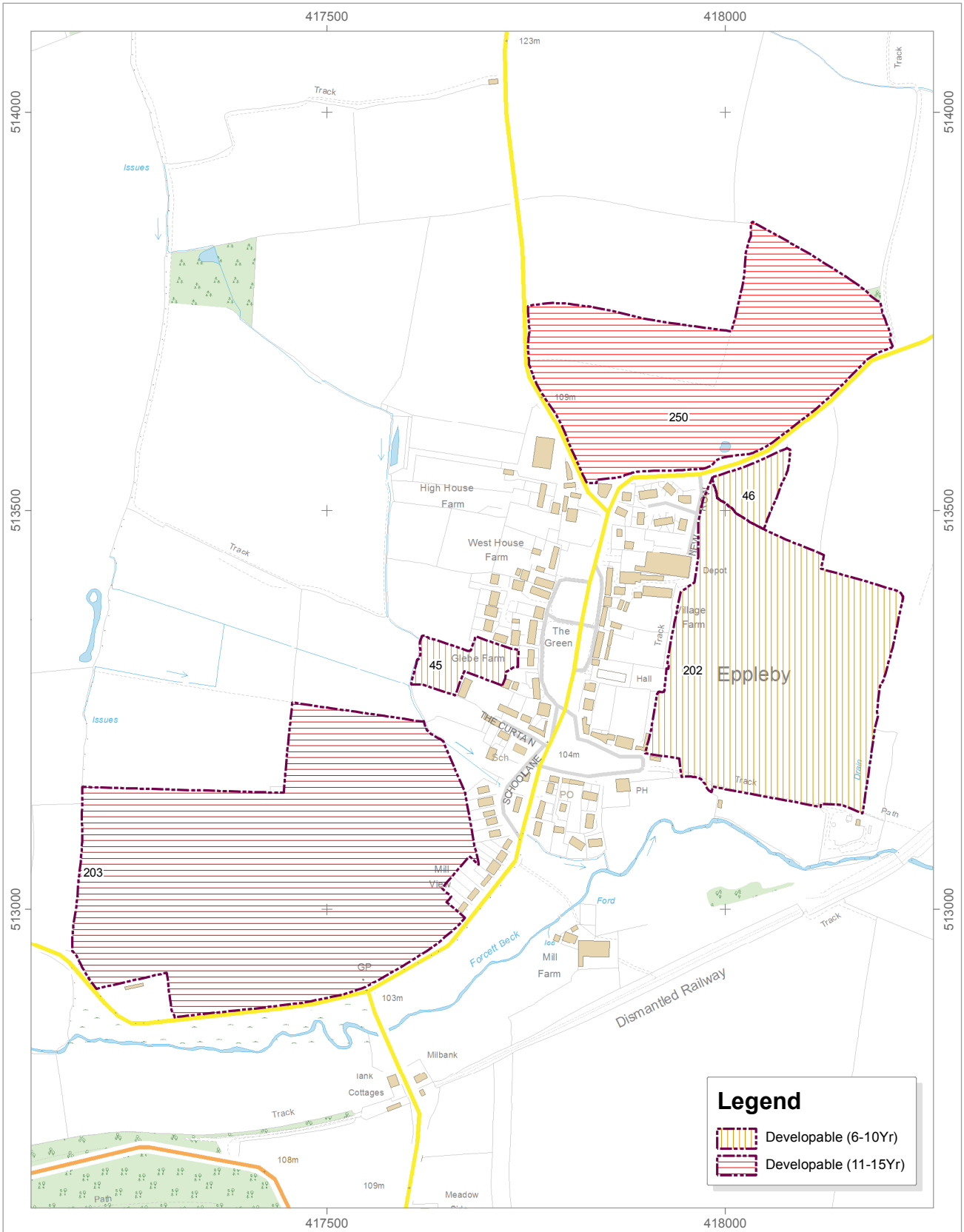
**SHLAA 2015 Site Assessments - Caldwell**

Date: 09/12/2015



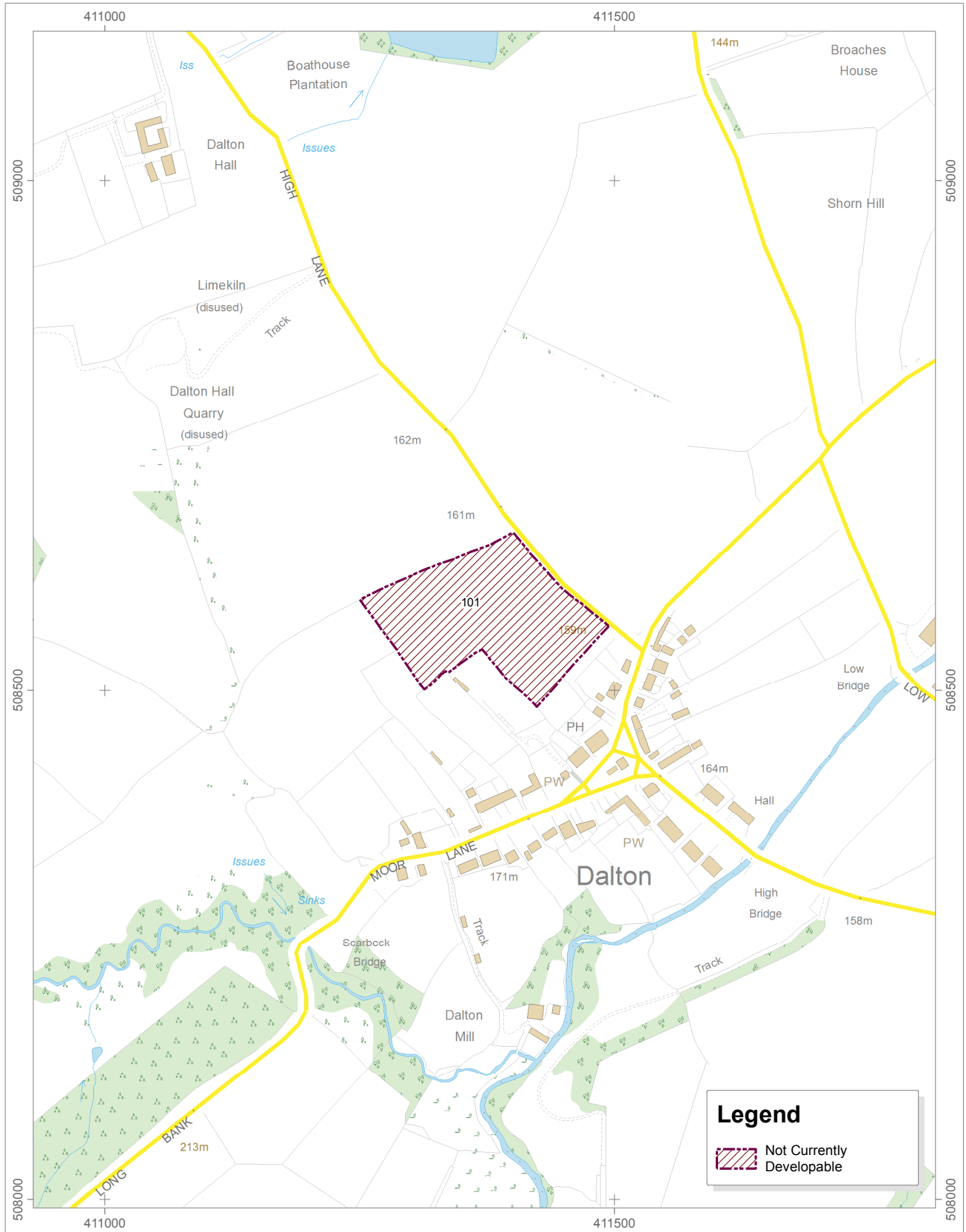
# SHLAA 2015 Site Assessments - Eppleby

Date: 08/12/2015



# SHLAA 2015 Site Assessments - Dalton

Date: 08/12/2015



Mercury House, Station Road  
DL10 4JX

1:5,500

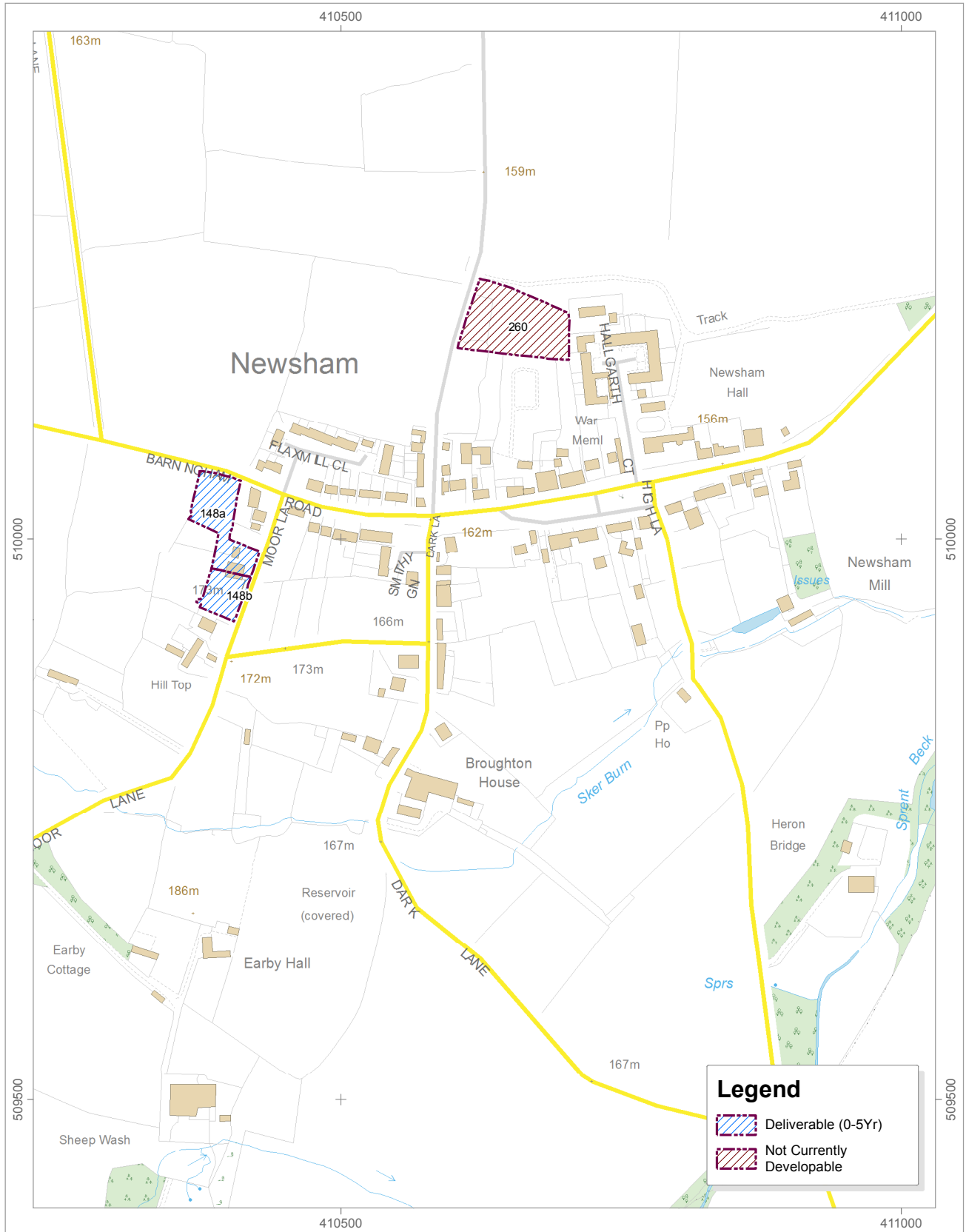
Metres 50 0 50 100 150 Metres



© Crown copyright and database right  
2015. Ordnance Survey Licence No.  
100018642.

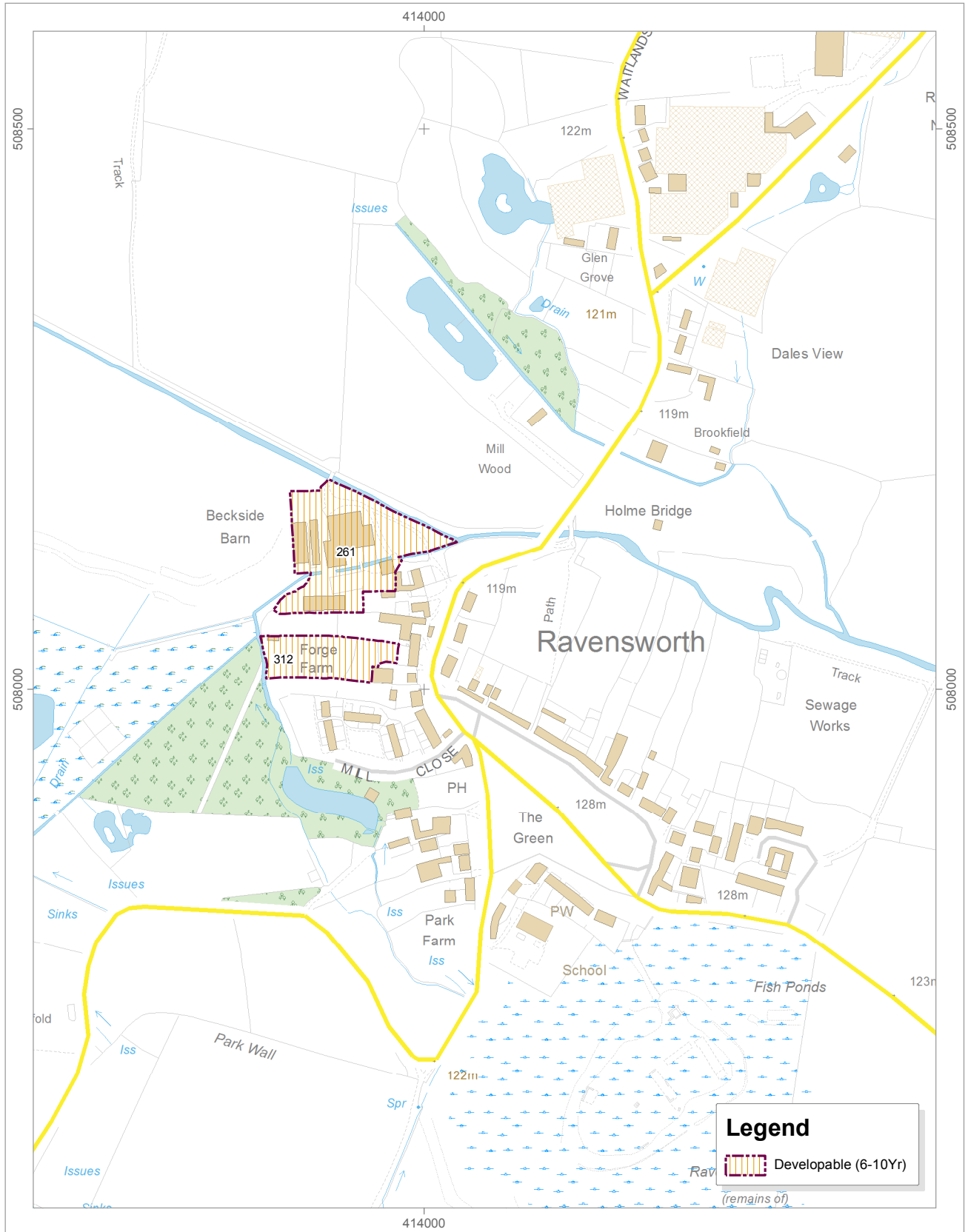
# SHLAA 2015 Site Assessments - Newsham

Date: 08/12/2015



# SHLAA 2015 Site Assessments - Ravensworth

Date: 08/12/2015



Mercury House, Station Road  
DL10 4JX

1:5,000

Metres 40 0 40 80 120 Metres



© Crown copyright and database right  
2015. Ordnance Survey Licence No.  
100018642.

**SHLAA 2015 Site Assessments - Gilling West**

Date: 09/12/2015



# SHLAA 2015 Site Assessments - North Cowton

Date: 09/12/2015

